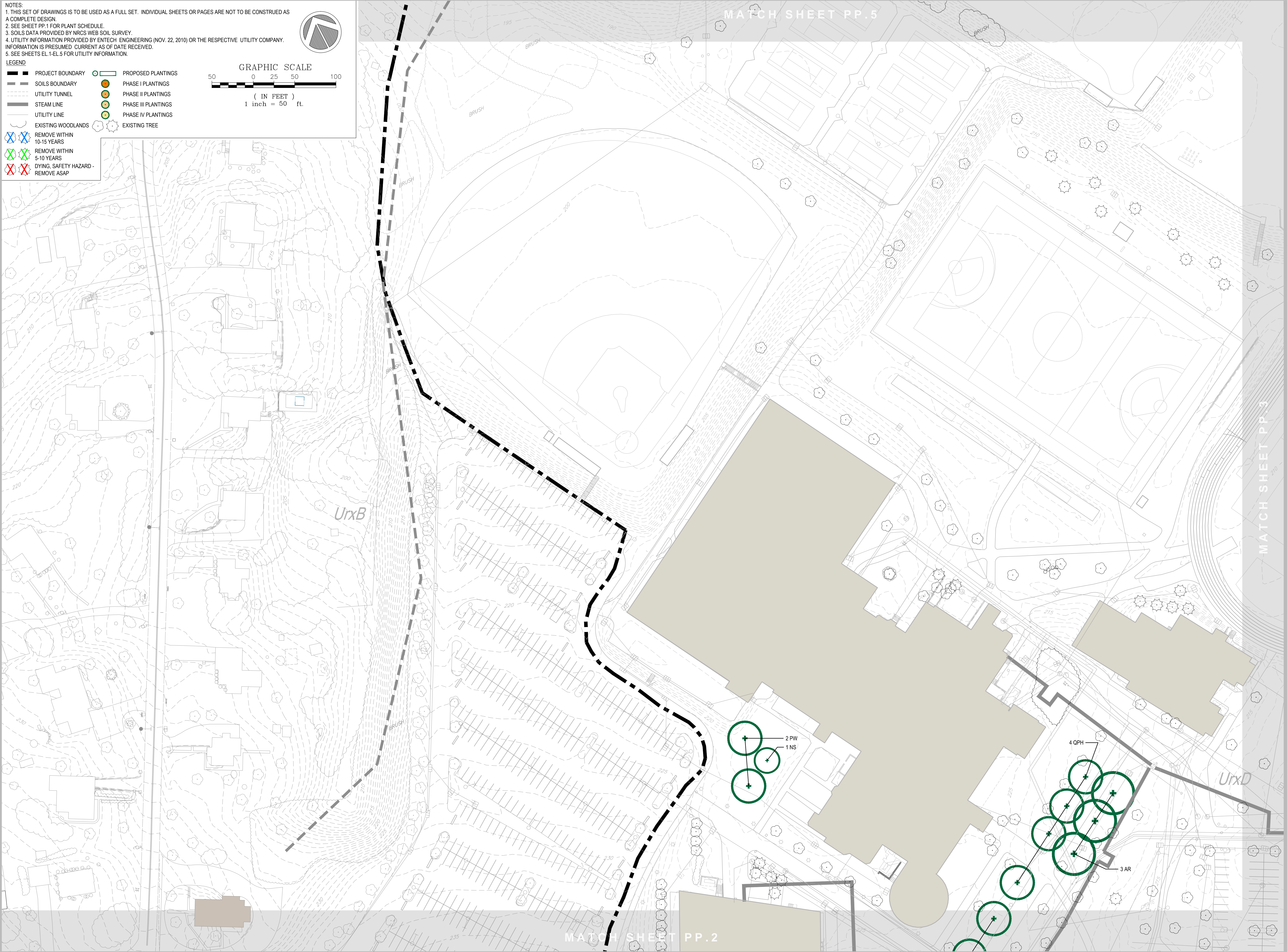
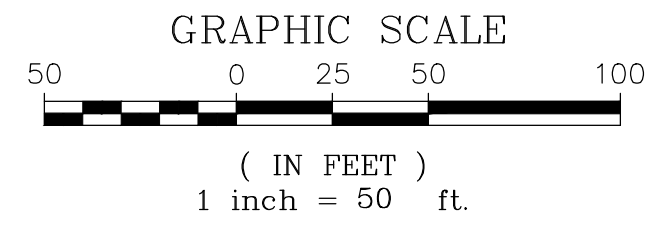



- NOTES:  
 1. THIS SET OF DRAWINGS IS TO BE USED AS A FULL SET. INDIVIDUAL SHEETS OR PAGES ARE NOT TO BE CONSTRUED AS A COMPLETE DESIGN.  
 2. SEE SHEET PP.1 FOR PLANT SCHEDULE.  
 3. SOILS DATA PROVIDED BY NRCS WEB SOIL SURVEY.  
 4. UTILITY INFORMATION PROVIDED BY ENTECH ENGINEERING (NOV. 22, 2010) OR THE RESPECTIVE UTILITY COMPANY. INFORMATION IS PRESUMED CURRENT AS OF DATE RECEIVED.  
 5. SEE SHEETS EL.1-EL.5 FOR UTILITY INFORMATION.

- LEGEND
- |  |                                    |  |                     |
|--|------------------------------------|--|---------------------|
|  | PROJECT BOUNDARY                   |  | PROPOSED PLANTINGS  |
|  | SOILS BOUNDARY                     |  | PHASE I PLANTINGS   |
|  | UTILITY TUNNEL                     |  | PHASE II PLANTINGS  |
|  | STEAM LINE                         |  | PHASE III PLANTINGS |
|  | UTILITY LINE                       |  | PHASE IV PLANTINGS  |
|  | EXISTING WOODLANDS                 |  | EXISTING TREE       |
|  | REMOVE WITHIN 10-15 YEARS          |  |                     |
|  | REMOVE WITHIN 5-10 YEARS           |  |                     |
|  | DYING, SAFETY HAZARD - REMOVE ASAP |  |                     |



DWN BY: GIF    CHK BY: AAS  
 DATE: 11/21/2011 SCALE: 1" = 50'  
 JOB NO: K10013

SHEET: **PP.4** 15 of 17



206 Bridge Street • Pottsville, PA 19460  
 TEL: 610-726-1324 • www.kmsdesigngroup.com

**Planting Plan**  
**Tree Master Plan**



**URSINUS**

Prepared for: Ursinus College  
 601 East Main Street • Collegedale, PA 19426