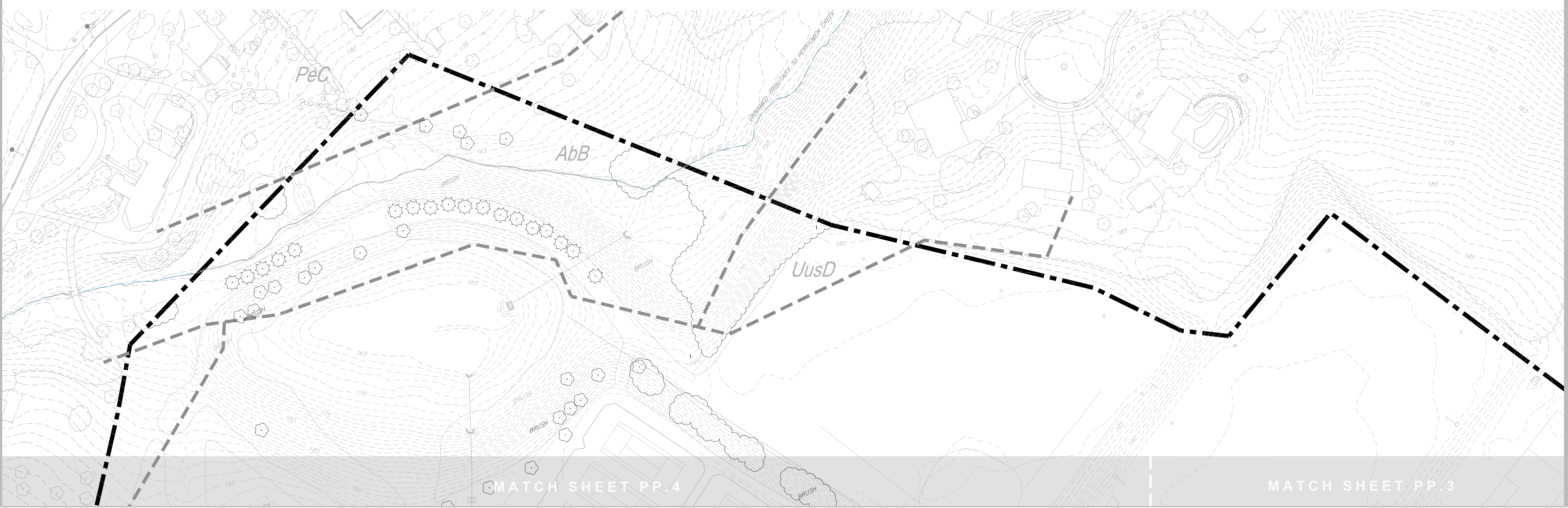
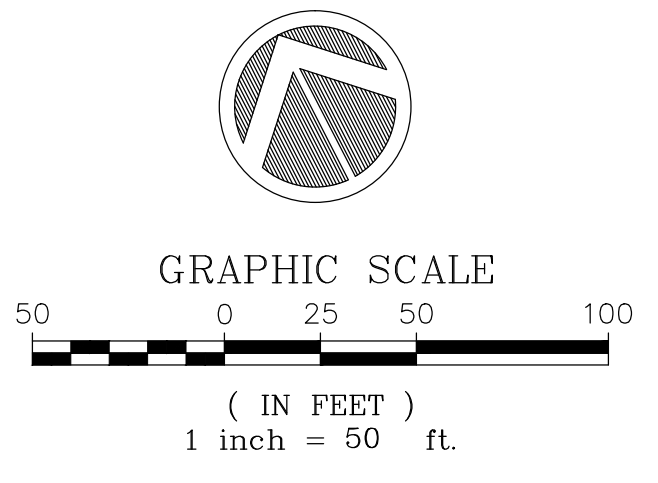


- NOTES:  
 1. THIS SET OF DRAWINGS IS TO BE USED AS A FULL SET. INDIVIDUAL SHEETS OR PAGES ARE NOT TO BE CONSTRUED AS A COMPLETE DESIGN.  
 2. SEE SHEET PP.1 FOR PLANT SCHEDULE.  
 3. SOILS DATA PROVIDED BY NRCS WEB SOIL SURVEY.  
 4. UTILITY INFORMATION PROVIDED BY ENTECH ENGINEERING (NOV. 22, 2010) OR THE RESPECTIVE UTILITY COMPANY. INFORMATION IS PRESUMED CURRENT AS OF DATE RECEIVED.  
 5. SEE SHEETS EL.1-EL.5 FOR UTILITY INFORMATION.


LEGEND

	PROJECT BOUNDARY		PROPOSED PLANTINGS		REMOVE WITHIN 10-15 YEARS
	SOILS BOUNDARY		PHASE I PLANTINGS		REMOVE WITHIN 5-10 YEARS
	UTILITY TUNNEL		PHASE II PLANTINGS		DYING, SAFETY HAZARD - REMOVE ASAP
	STEAM LINE		PHASE III PLANTINGS		
	UTILITY LINE		PHASE IV PLANTINGS		
	EXISTING WOODLANDS		EXISTING TREE		



11/27/2011 10:38 am  
 K:\1033\1033.dwg  
 G:\Users\mbe\Drop\mbe.dwg

**Planting Plan**  
**Tree Master Plan**



DWN BY: GJF    CHK BY: AAS  
 DATE: 11/21/2011 SCALE: 1" = 50'  
 JOB NO: K10013  
**SHEET: PP.5 16 of 17**



**URRSINUS**

Prepared for: Urrsinus College  
 601 East Main Street • Collegedale, PA 19426

206 Bridge Street • Pheasantville, PA 19460  
 TEL: 610-726-1324 • www.kmsdesigngroup.com